PLAN SHOWING THE PROPOSED CONSTRUCTION OF A RESIDENTIAL BUILDING FOR Mr. C.V. BASKAR, IN PLOT No 32, S.No 153/1, VIMALA PURAM, MANALI - TOWN PANCHAYAT, SAIDAPET TALUK, CHENGLEPUT DISTRIC.

SCALE 1" = 8'-0" (1CM = 1M)

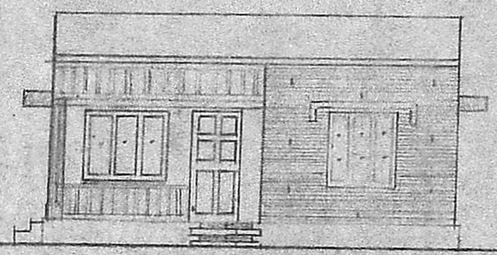

ELEVATION



SECTION ON 'AB'

Planning Permit No. A/1020/89

APPROVED

Subject to the conditions in this office letter.

No. A/9986/89 Dt. 6.10.89

O/C. G. Vijayalakshmi

FOR MEMBER SECRETARY
MADRAS METROPOLITAN
DEVELOPMENT AUTHORITY

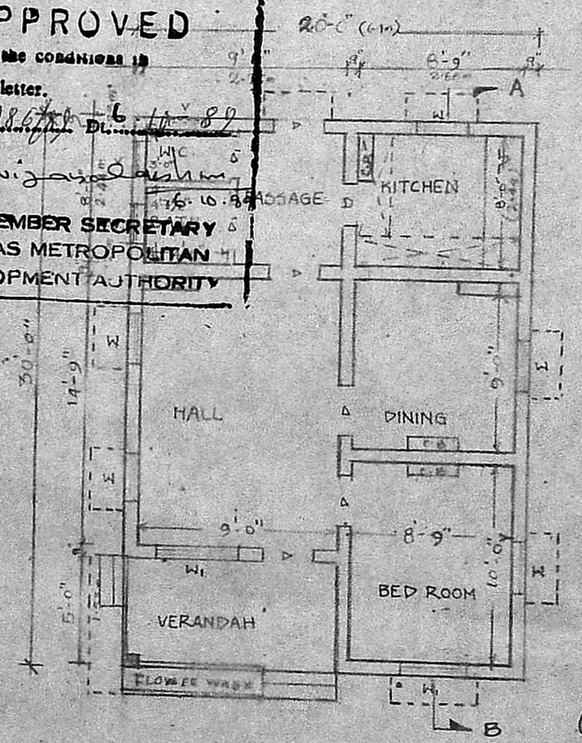

PLAN

20x30 = 600 = 56m²

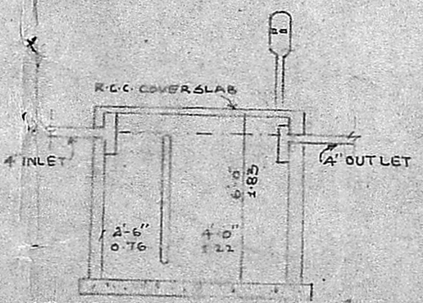

SEPTIC TANK DETAIL



WELL DETAIL

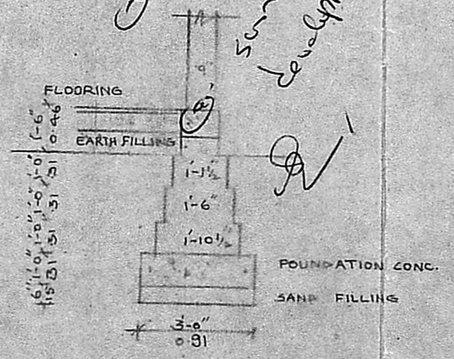

FOUNDATION DETAIL

SITE PLAN

PROPOSED SHOWN IN
ROAD SHOWN IN
BOUNDARY SHOWN IN
AREA OF THE SITE 1491 S.FT (M²) 139 m²
AREA OF THE BUILDING 600 S.FT (M²) 56 m²

SCALE : 1" = 33'-0"

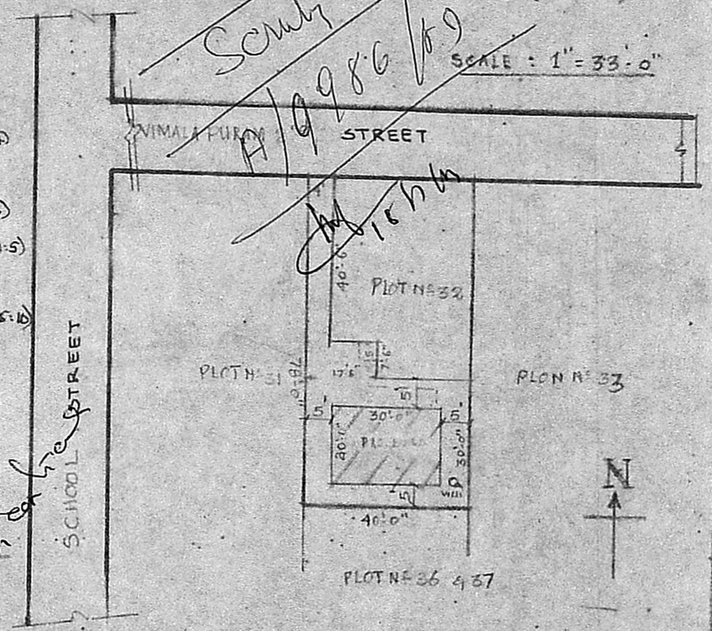

REFRANCE

D - DOOR	3'-0"x7'-0"	(0.91x2.13m)
D1 - DOOR	2'-6"x7'-0"	(0.76x2.13m)
W - WINDOW	3'-0"x4'-6"	(0.91x1.37m)
W1 - WINDOW PANALLED	4'-0"x4'-6"	(1.22x1.37m)
V - VENTILATOR	2'-0"x1'-6"	(0.61x0.46m)

Scrutiny plan A/9986/89

C.V. Baskar
APPLICANT

K. BOOBALA KRISHNAN, D.G.
Licenced Surveyor,
54, Thiruvalluvar Street,
Chinna Sekkadu.
Manali, Madras - 68.
LICESENCED SURVEYOR